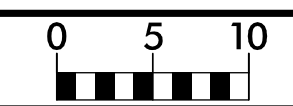


**This electronic collection of documents is provided
for the convenience of the user
and is Not a Certified Document –**

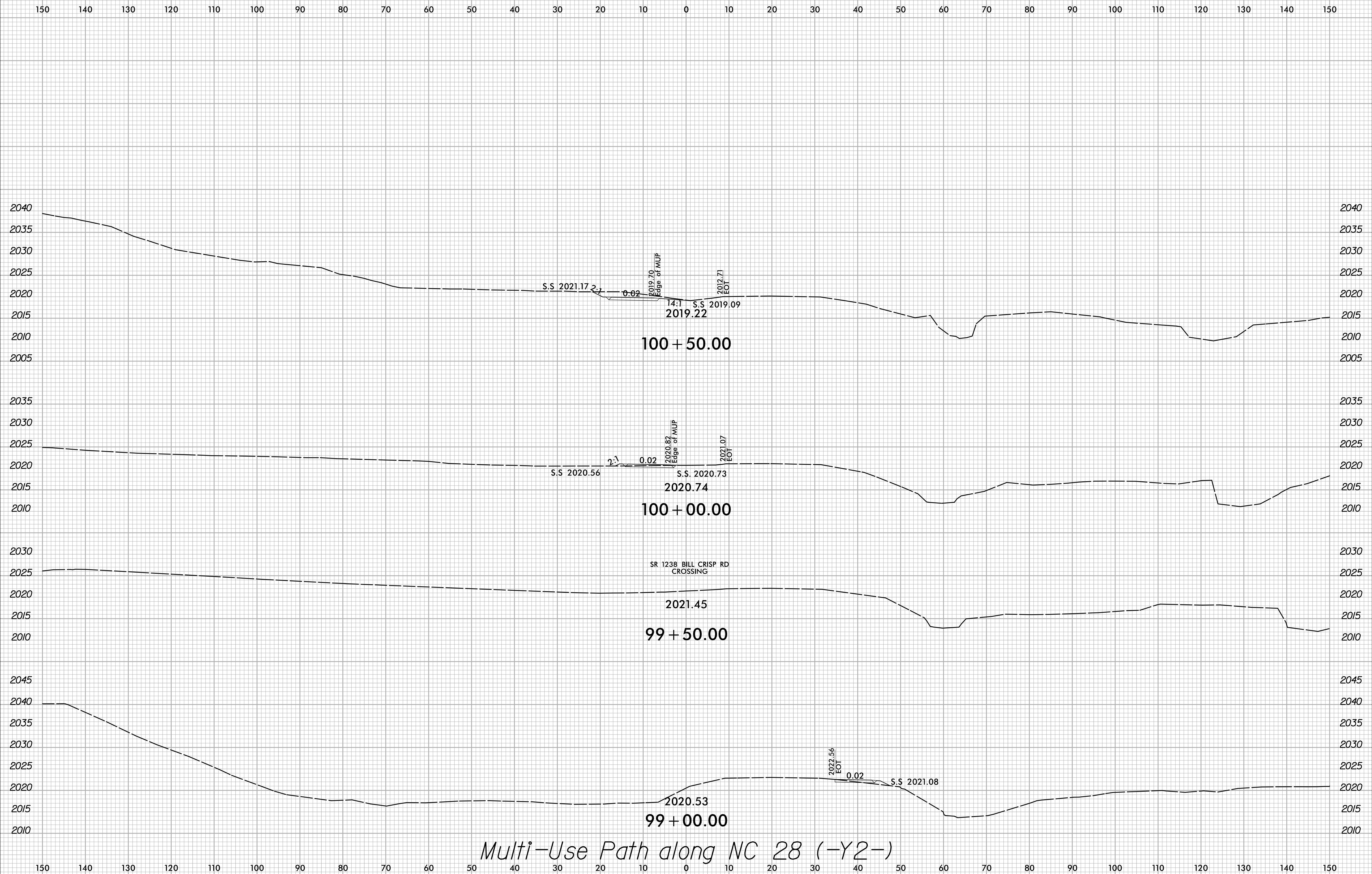
**The documents contained herein were originally issued
and sealed by the individuals whose names and license
numbers appear on each page, on the dates appearing
with their signature on that page.**

**This file or an individual page
shall not be considered a certified document.**

6/23/16



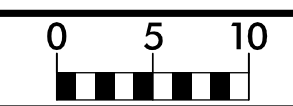
PROJ. REFERENCE NO.	SHEET NO.
A-0009CE	X-1



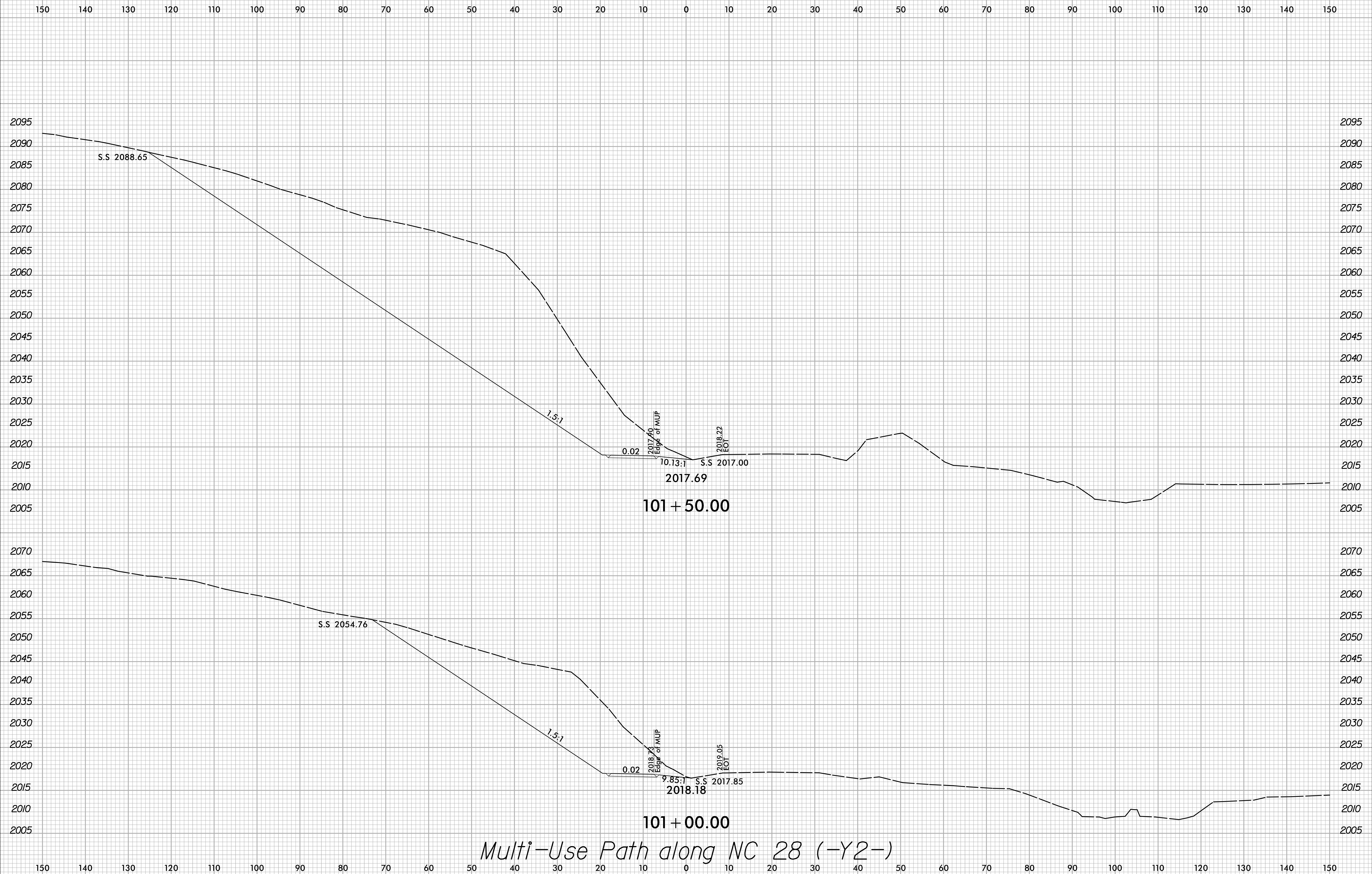
Multi-Use Path along NC 28 (-Y2-)

5/28/2024
X:\NC00\A-0009CE\Roadway\XSC\A-0009CE_Rdy_xpl_MUP.dgn
User:sm14m

6/23/16



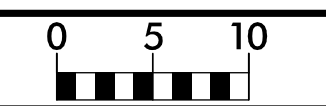
PROJ. REFERENCE NO.	SHEET NO.
A-0009CE	X-2



Multi-Use Path along NC 28 (-Y2-)

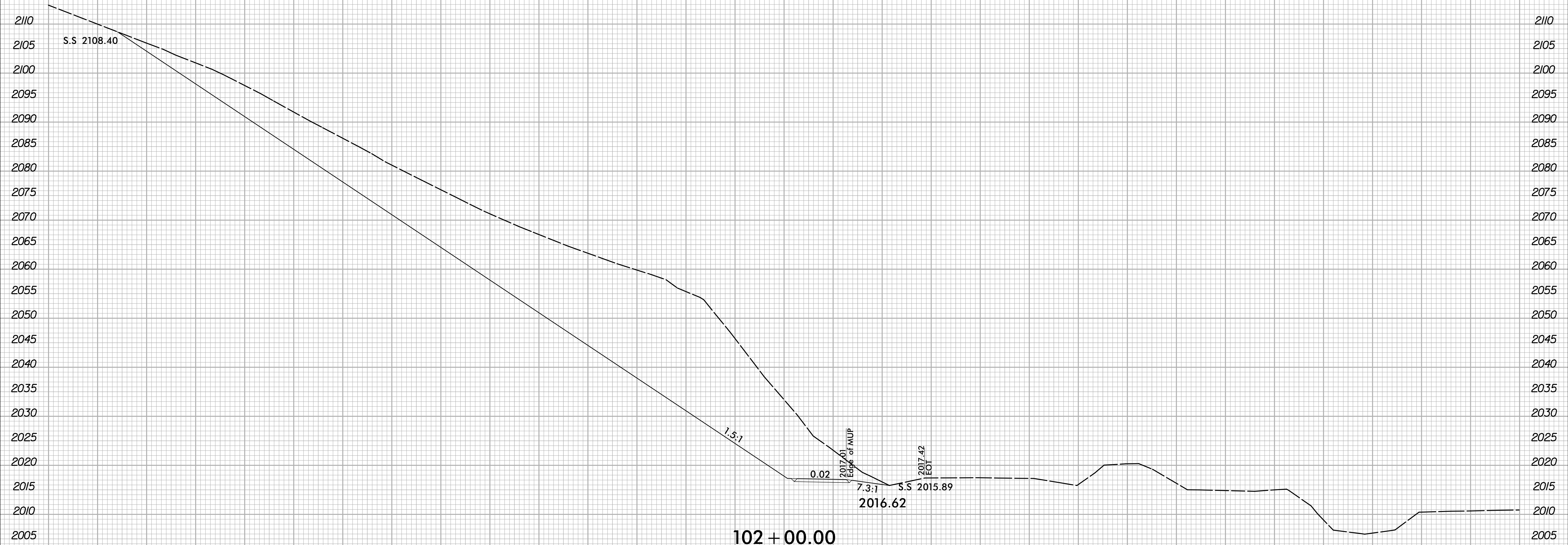
5/28/2024
X:\NC00\A-0009CE\Roadway\XSC\A-0009CE_Rdy_xpl_MUP.dgn
User:sm14m

6/23/16



PROJ. REFERENCE NO.	SHEET NO.
A-0009CE	X-3

170 160 150 140 130 120 110 100 90 80 70 60 50 40 30 20 10 0 10 20 30 40 50 60 70 80 90 100 110 120 130

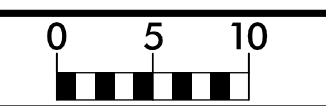


Multi-Use Path along NC 28 (-Y2-)

170 160 150 140 130 120 110 100 90 80 70 60 50 40 30 20 10 0 10 20 30 40 50 60 70 80 90 100 110 120 130

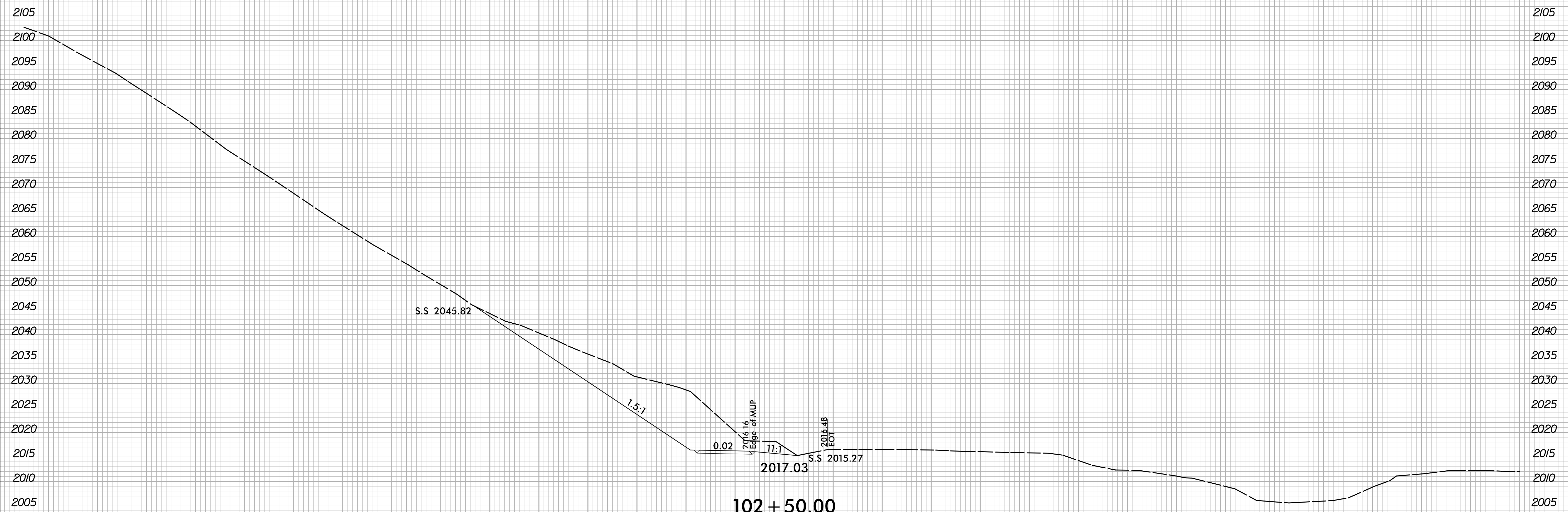
5/28/2024
 X:\NC00\A-0009CE\Roadway\XSC\A-0009CE_Rdy_xpl_MUP.dgn
 User:sm14m

6/23/16



PROJ. REFERENCE NO.	SHEET NO.
A-0009CE	X-4

150 140 130 120 110 100 90 80 70 60 50 40 30 20 10 0 10 20 30 40 50 60 70 80 90 100 110 120 130 140 150

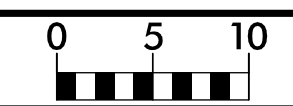


Multi-Use Path along NC 28 (-Y2-)

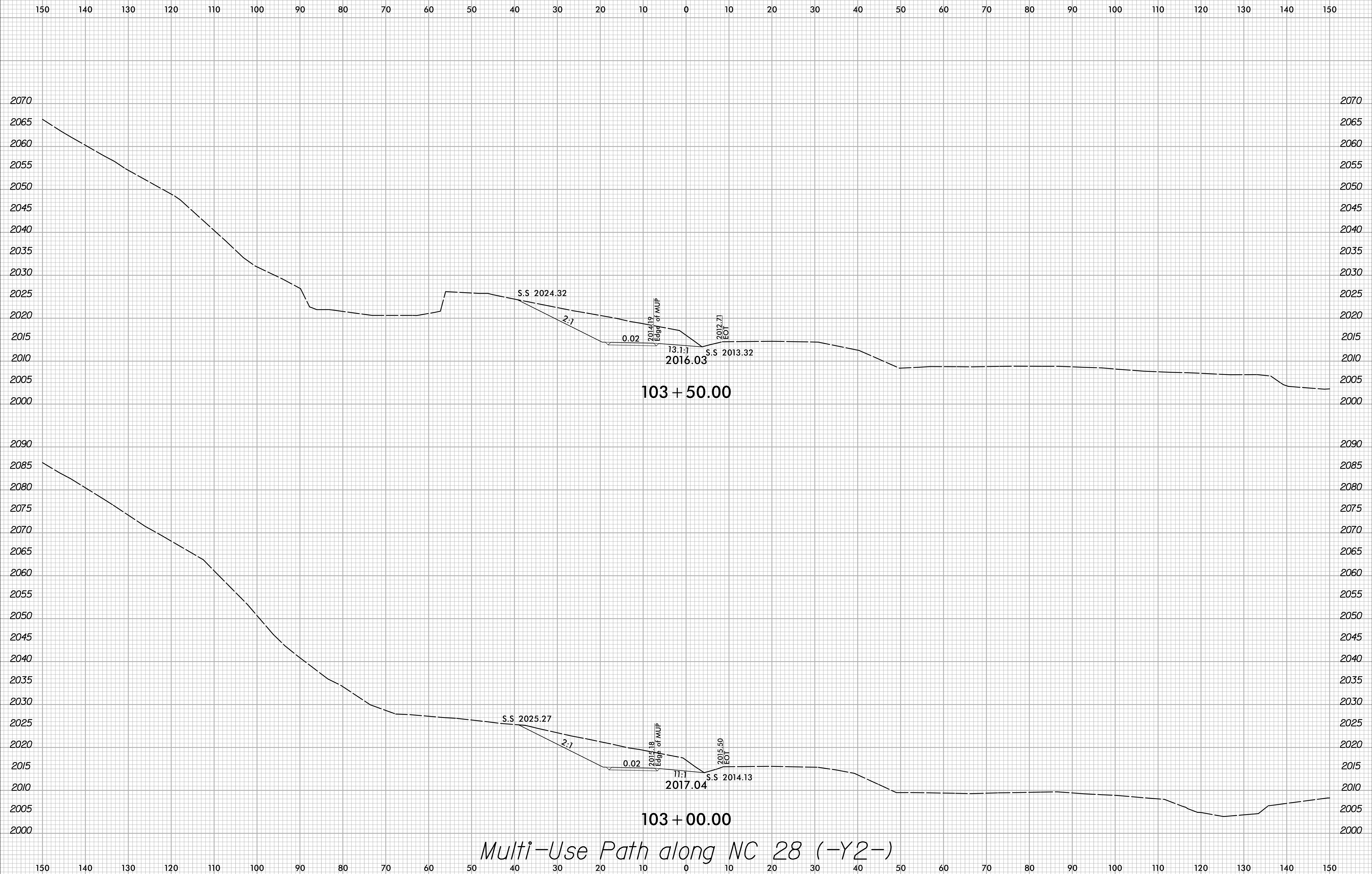
150 140 130 120 110 100 90 80 70 60 50 40 30 20 10 0 10 20 30 40 50 60 70 80 90 100 110 120 130 140 150

5/28/2024
X:\NC00\A-0009CE\Roadway\XSC\A-0009CE_Rdy_xpl_MUP.dgn
User:sm14m

6/23/16



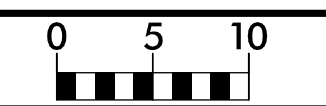
PROJ. REFERENCE NO.	SHEET NO.
A-0009CE	X-5



Multi-Use Path along NC 28 (-Y2-)

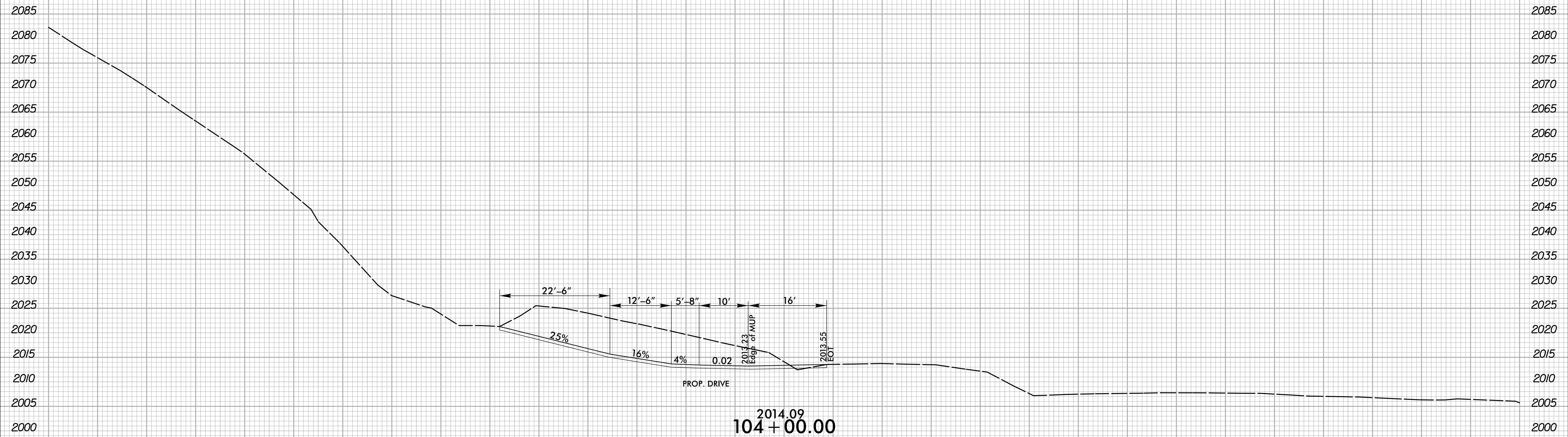
5/28/2024
X:\NC00\A-0009CE\Roadway\XSC\A-0009CE_Rdy_xpl_MUP.dgn
User:sm14m

6/23/16



PROJ. REFERENCE NO.	SHEET NO.
A-0009CE	X-6

150 140 130 120 110 100 90 80 70 60 50 40 30 20 10 0 10 20 30 40 50 60 70 80 90 100 110 120 130 140 150



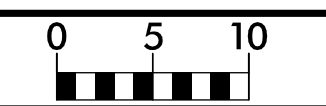
2014.09
104+00.00

Multi-Use Path along NC 28 (-Y2-)

150 140 130 120 110 100 90 80 70 60 50 40 30 20 10 0 10 20 30 40 50 60 70 80 90 100 110 120 130 140 150

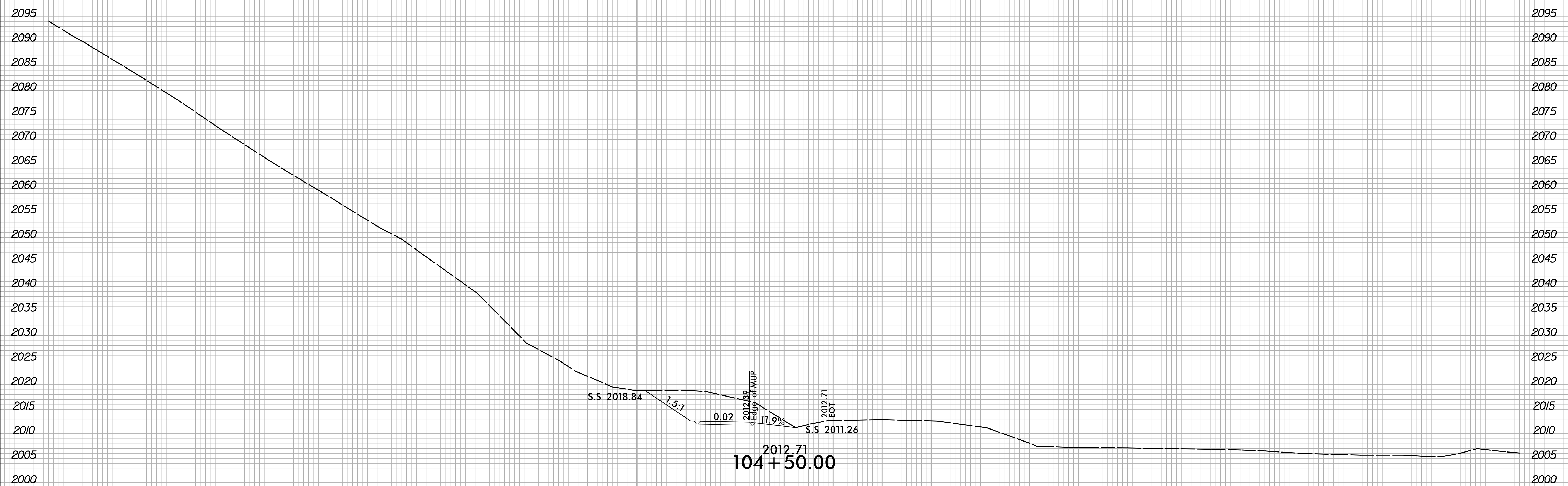
5/28/2024
X:\NC00\A-0009CE\Roadway\XSC\A-0009CE_Rdy_xpl_MUP.dgn
User:sm14m

6/23/16



PROJ. REFERENCE NO.	SHEET NO.
A-0009CE	X-7

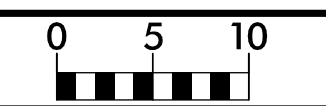
150 140 130 120 110 100 90 80 70 60 50 40 30 20 10 0 10 20 30 40 50 60 70 80 90 100 110 120 130 140 150



Multi-Use Path along NC 28 (-Y2-)

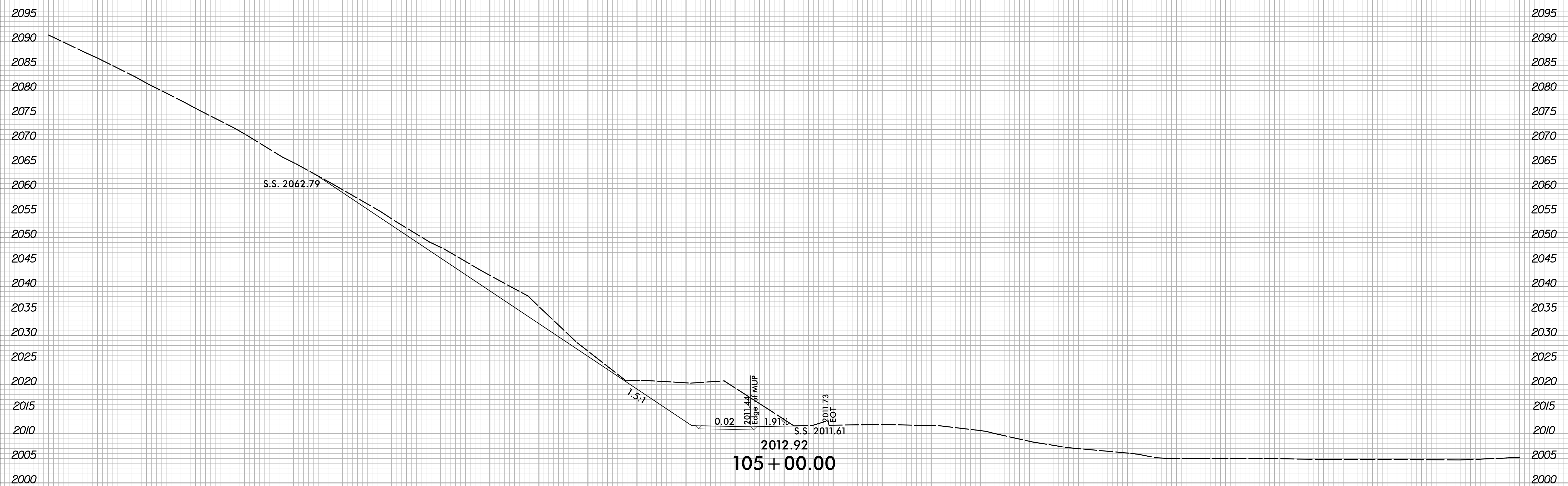
5/28/2024
X:\NC00\A-0009CE\Roadway\XSC\A-0009CE_Rdy_xpl_MUP.dgn
User:sm314m

6/23/16



PROJ. REFERENCE NO.	SHEET NO.
A-0009CE	X-8

150 140 130 120 110 100 90 80 70 60 50 40 30 20 10 0 10 20 30 40 50 60 70 80 90 100 110 120 130 140 150

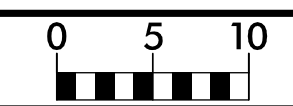


Multi-Use Path along NC 28 (-Y2-)

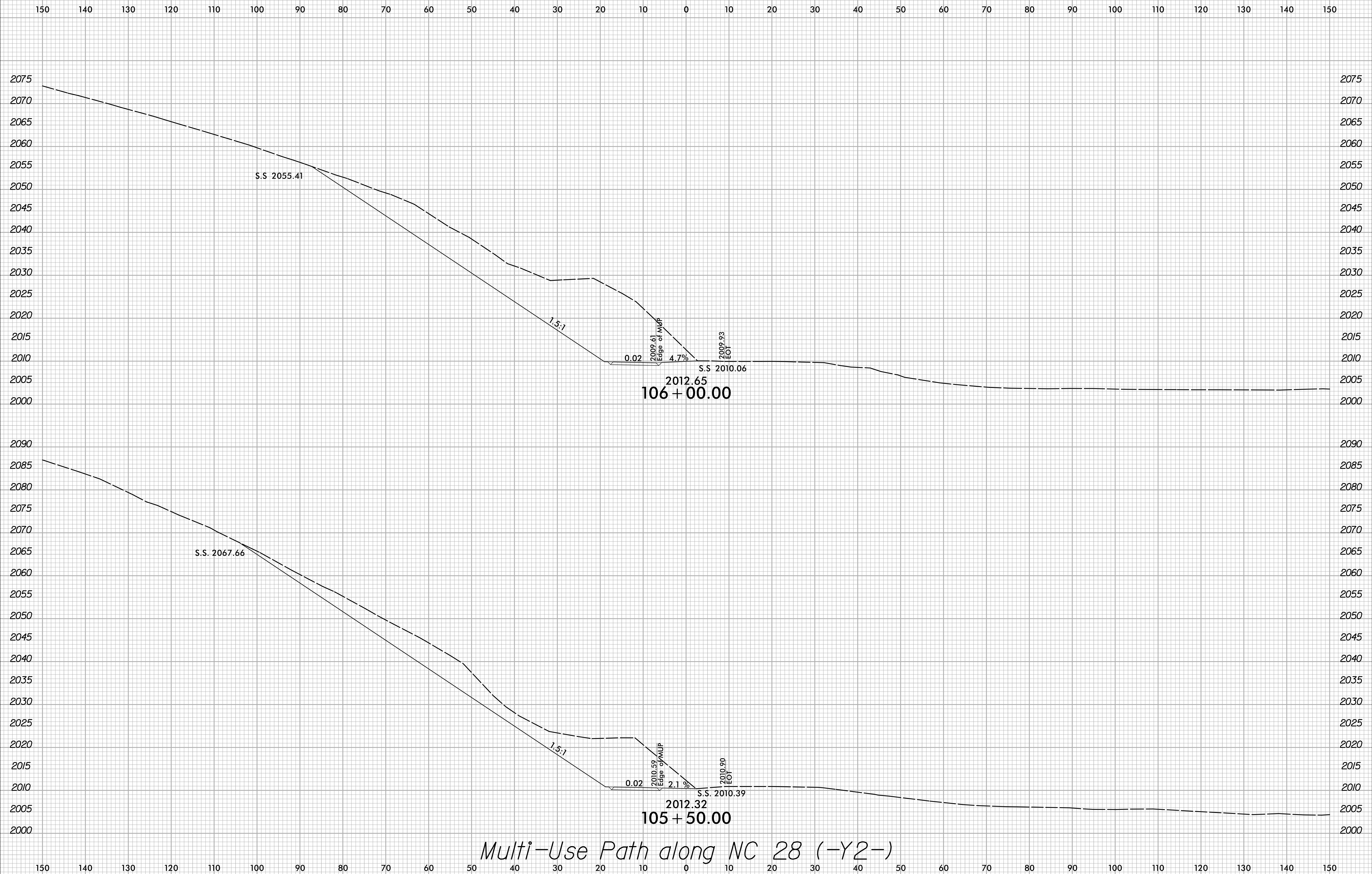
5/28/2024
X:\NC00\A-0009CE\Roadway\XSC\A-0009CE_Rdy_xpl_MUP.dgn
User:sm14m

150 140 130 120 110 100 90 80 70 60 50 40 30 20 10 0 10 20 30 40 50 60 70 80 90 100 110 120 130 140 150

6/23/16



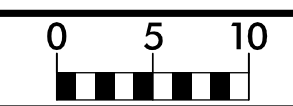
PROJ. REFERENCE NO.	SHEET NO.
A-0009CE	X-9



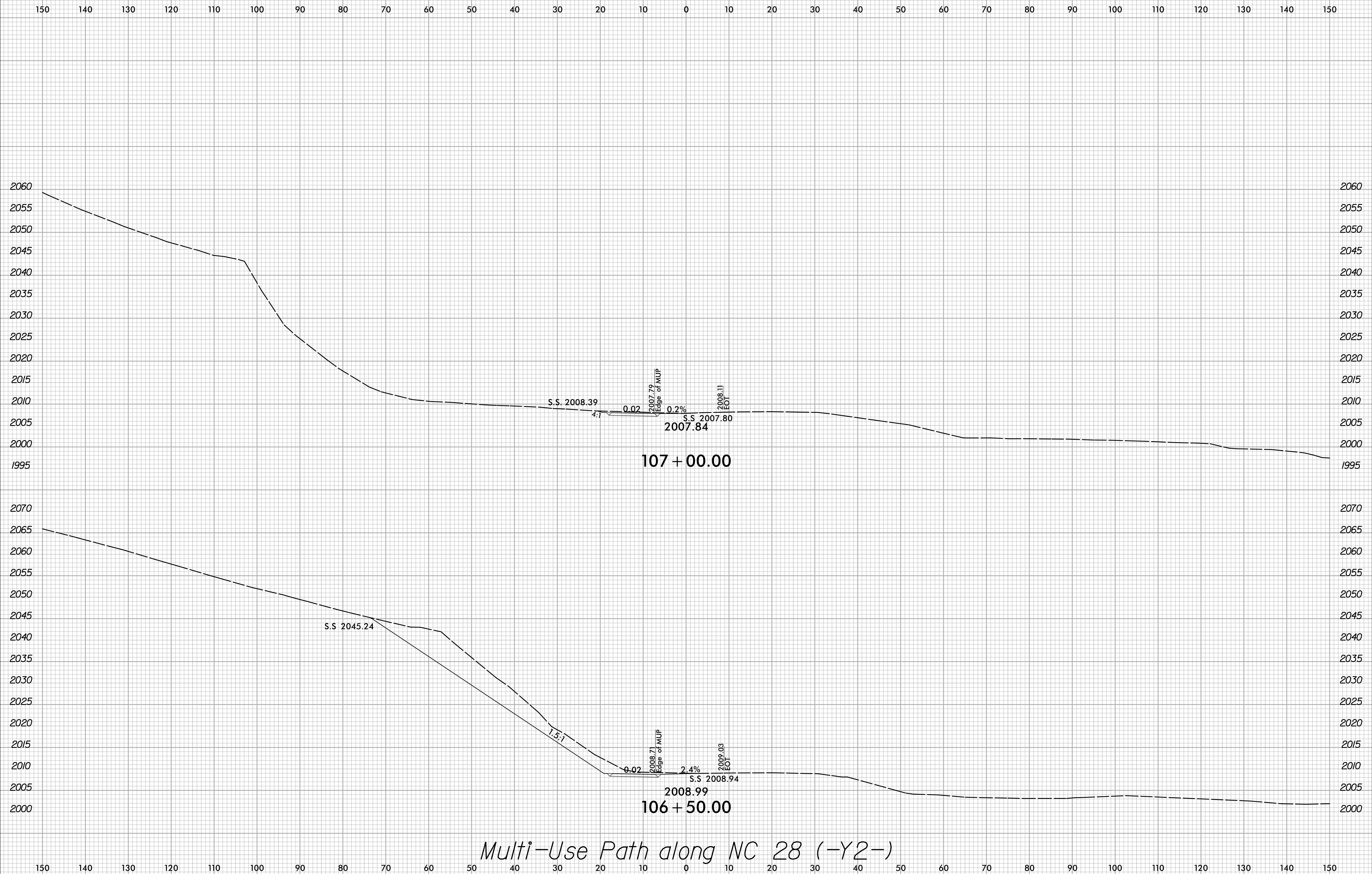
Multi-Use Path along NC 28 (-Y2-)

5/28/2024
X:\NC00\A-0009CE\Roadway\XSC\A-0009CE_Rdy_xpl_MUP.dgn
User:sm1411

6/23/16



PROJ. REFERENCE NO.	SHEET NO.
A-0009CE	X-10

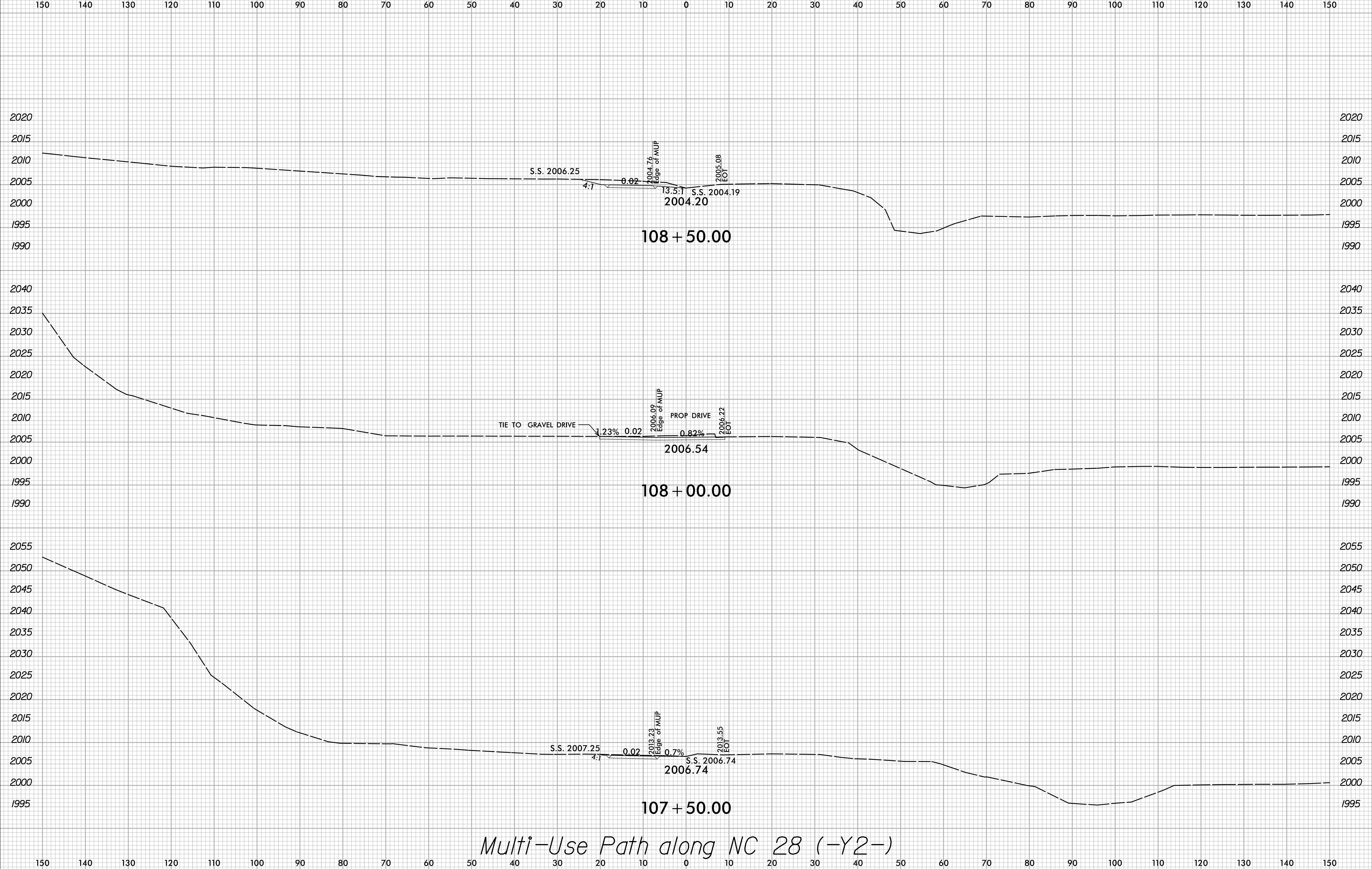


Multi-Use Path along NC 28 (-Y2-)

5/28/2024
X:\NC00\A-0009CE\Roadway\XSC\A-0009CE_Rdy_xpl_MUP.dgn
User:sm1vm

6/23/16

0 5 10	PROJ. REFERENCE NO.	SHEET NO.
	A-0009CE	X-11

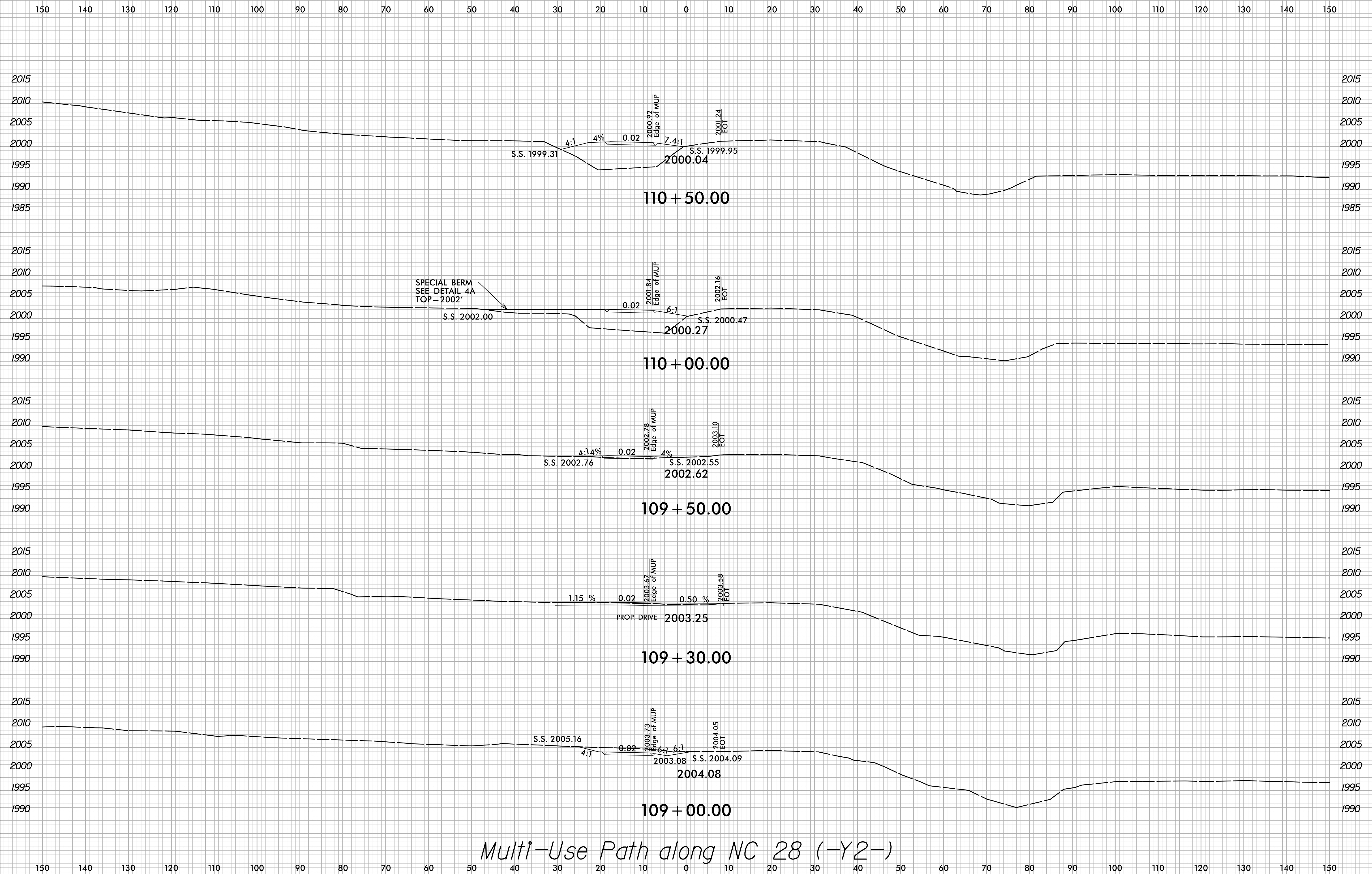


Multi-Use Path along NC 28 (-Y2-)

5/28/2024
X:\NC00\A-0009CE\Roadway\XSC\A-0009CE_Rdy_xpl_MUP.dgn
User:sm3141

6/23/16

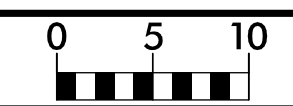
0 5 10	PROJ. REFERENCE NO.	SHEET NO.
	A-0009CE	X-12



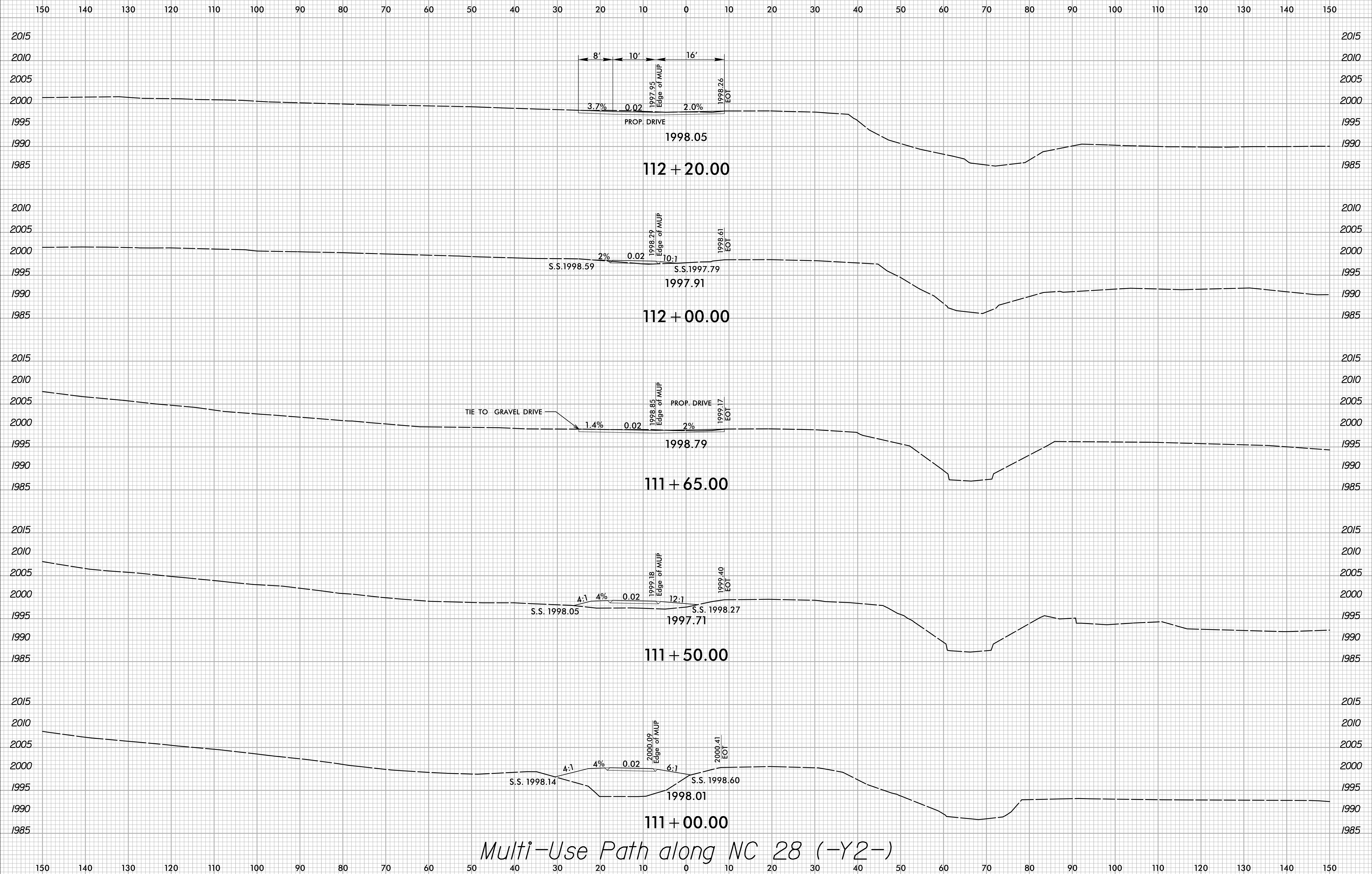
Multi-Use Path along NC 28 (-Y2-)

5/28/2024
X:\NC00\A-0009CE\Roadway\XSC\A-0009CE_Rdy_xpl_MUP.dgn
User:sm14m

6/23/16



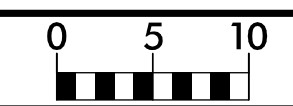
PROJ. REFERENCE NO.	SHEET NO.
A-0009CE	X-13



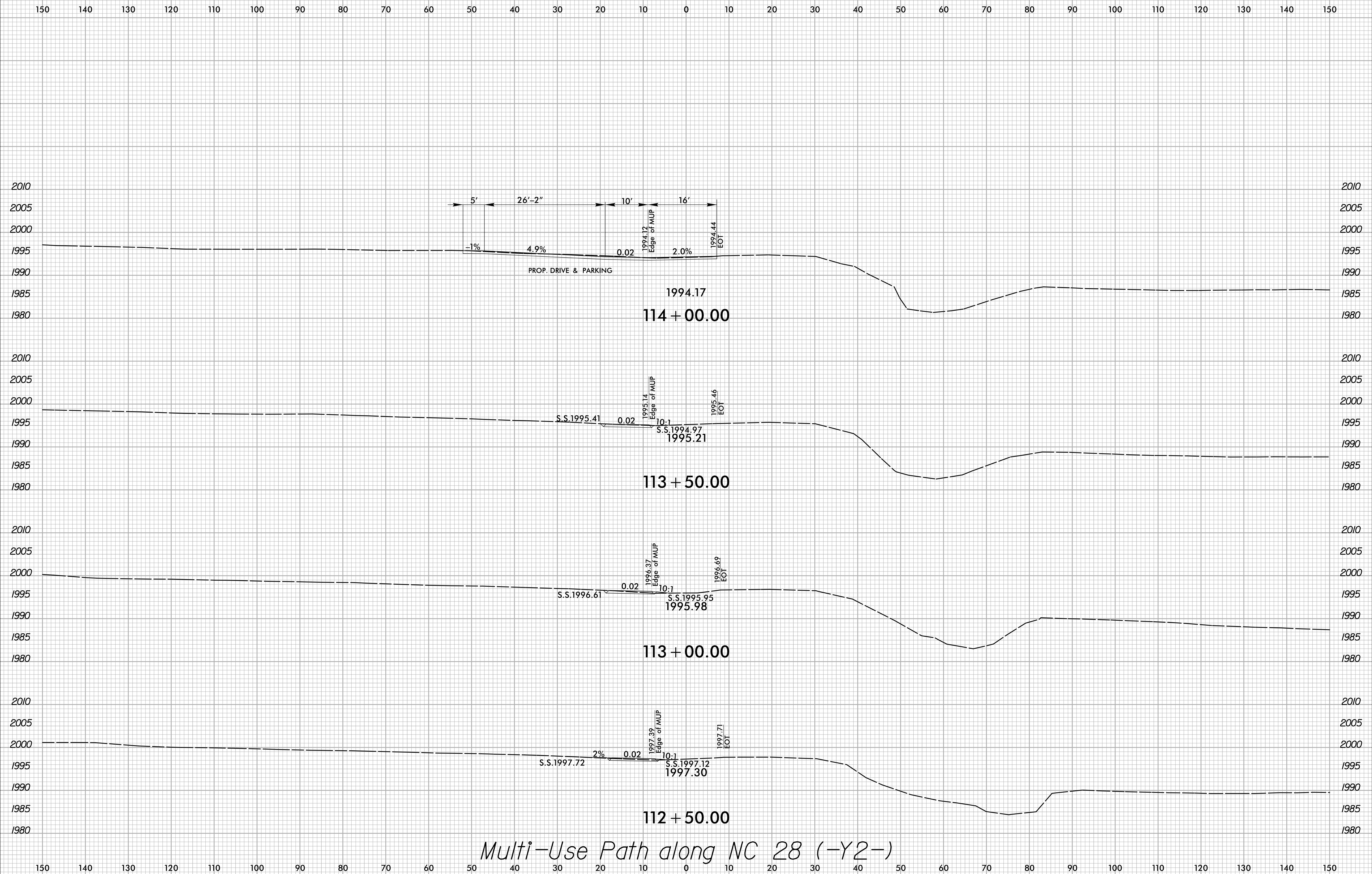
Multi-Use Path along NC 28 (-Y2-)

5/28/2024
X:\NC00\A-0009CE\Roadway\XSC\A-0009CE_Rdy_xpl_MUP.dgn
User:sm14m

6/23/16



PROJ. REFERENCE NO.	SHEET NO.
A-0009CE	X-14

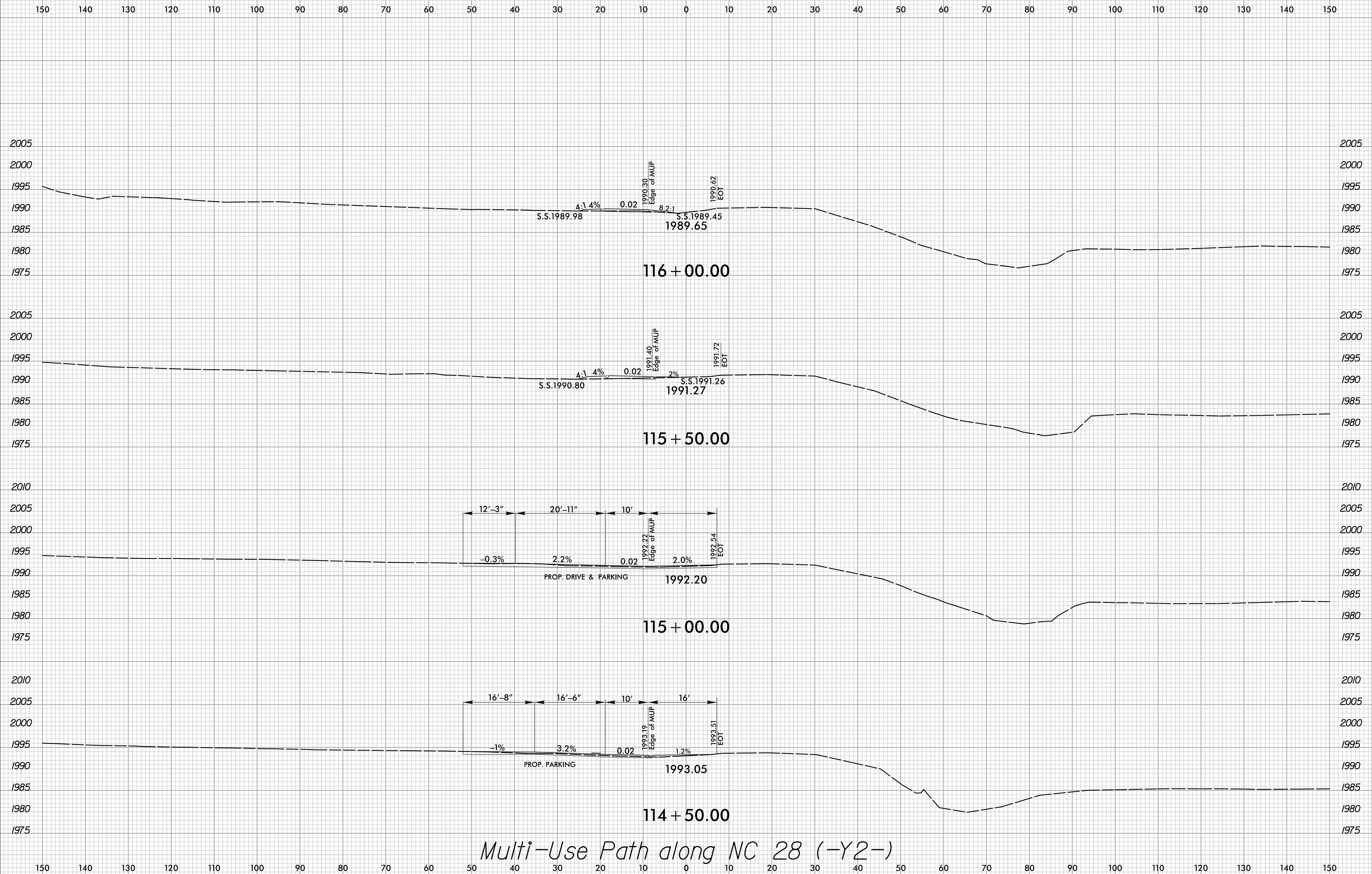


Multi-Use Path along NC 28 (-Y2-)

5/28/2024
X:\NC00\A-0009CE\Roadway\XSC\A-0009CE_Rdy_xpl_MUP.dgn
User:sm1411

6/23/16

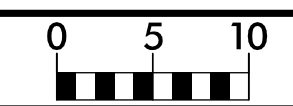
0 5 10	PROJ. REFERENCE NO.	SHEET NO.
	A-0009CE	X-15



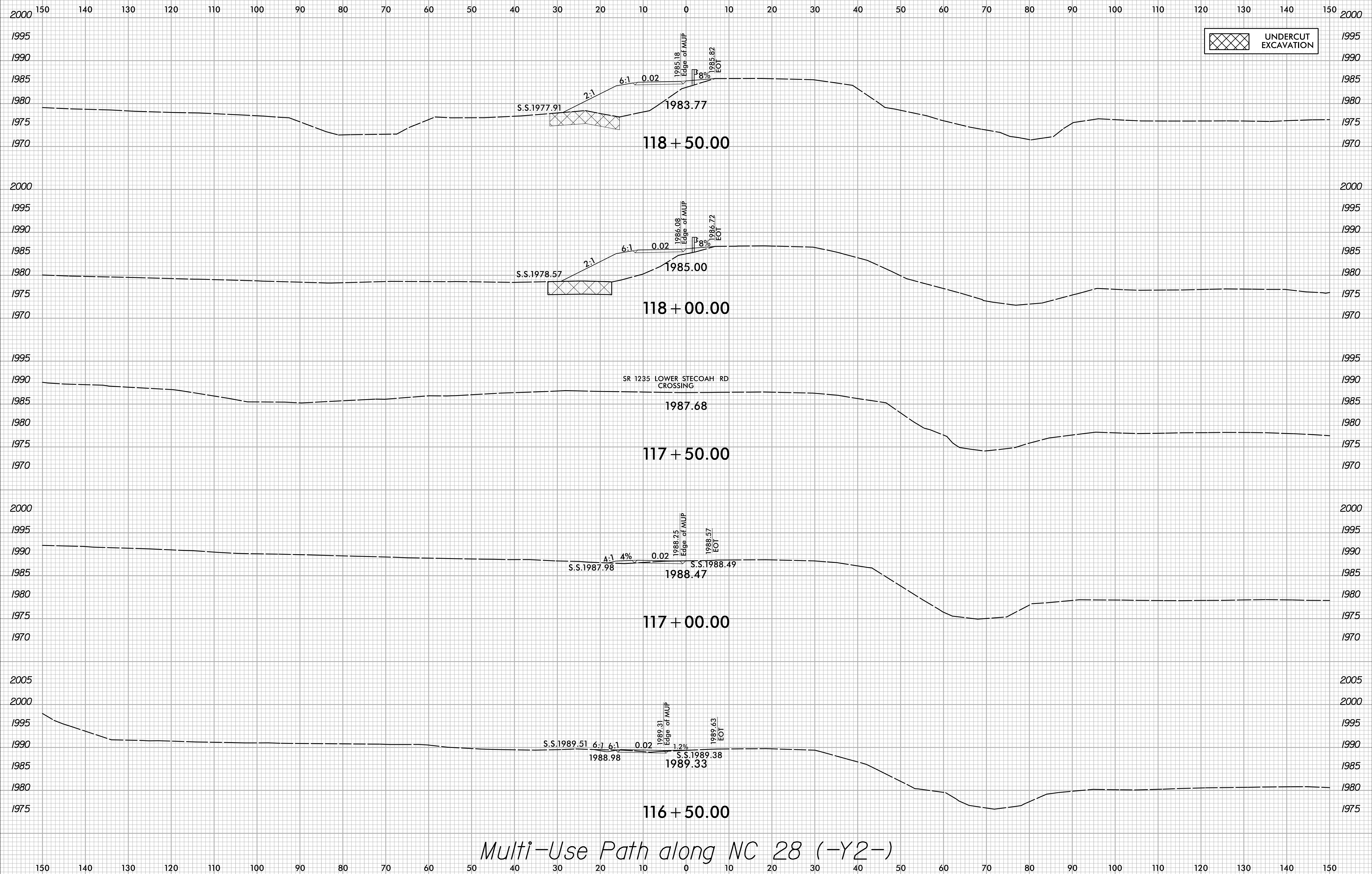
Multi-Use Path along NC 28 (-Y2-)

5/28/2024
X:\NC00\A-0009CE\Roadway\XSC\A-0009CE_Rdy_xpl_MUP.dgn
User:sm14m

6/23/16



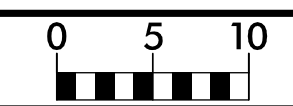
PROJ. REFERENCE NO.	SHEET NO.
A-0009CE	X-16



Multi-Use Path along NC 28 (-Y2-)

5/28/2024
X:\NC00\A-0009CE\Roadway\XSC\A-0009CE_Rdy_xpl_MUP.dgn
User:sm1vm

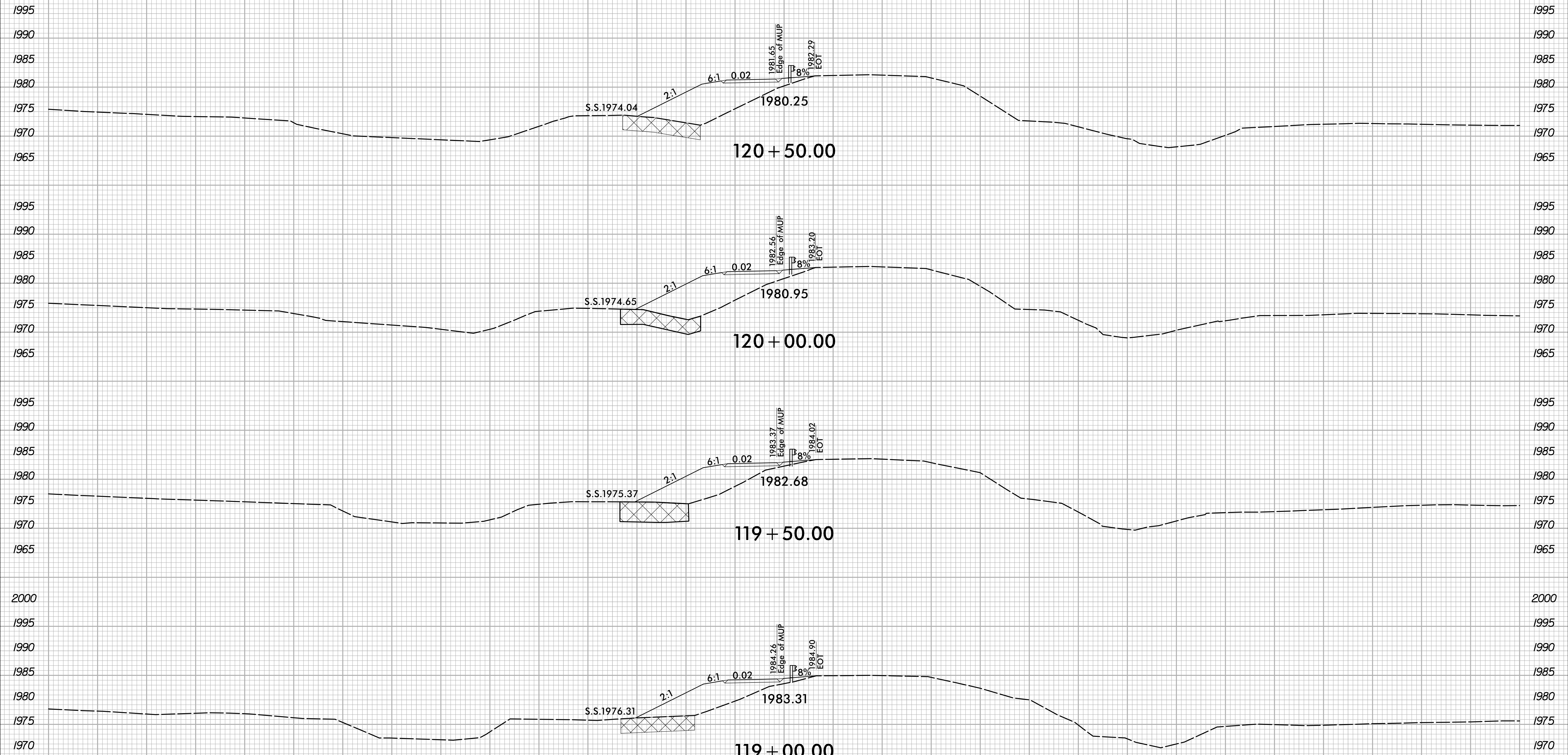
6/23/16



PROJ. REFERENCE NO.	SHEET NO.
A-0009CE	X-17

150 140 130 120 110 100 90 80 70 60 50 40 30 20 10 0 10 20 30 40 50 60 70 80 90 100 110 120 130 140 150

UNDERCUT EXCAVATION

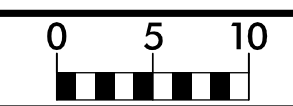


Multi-Use Path along NC 28 (-Y2-)

150 140 130 120 110 100 90 80 70 60 50 40 30 20 10 0 10 20 30 40 50 60 70 80 90 100 110 120 130 140 150

5/28/2024
X:\NC00\A-0009CE\Roadway\XSC\A-0009CE_Rdy_xpl_MUP.dgn
User:sm1411

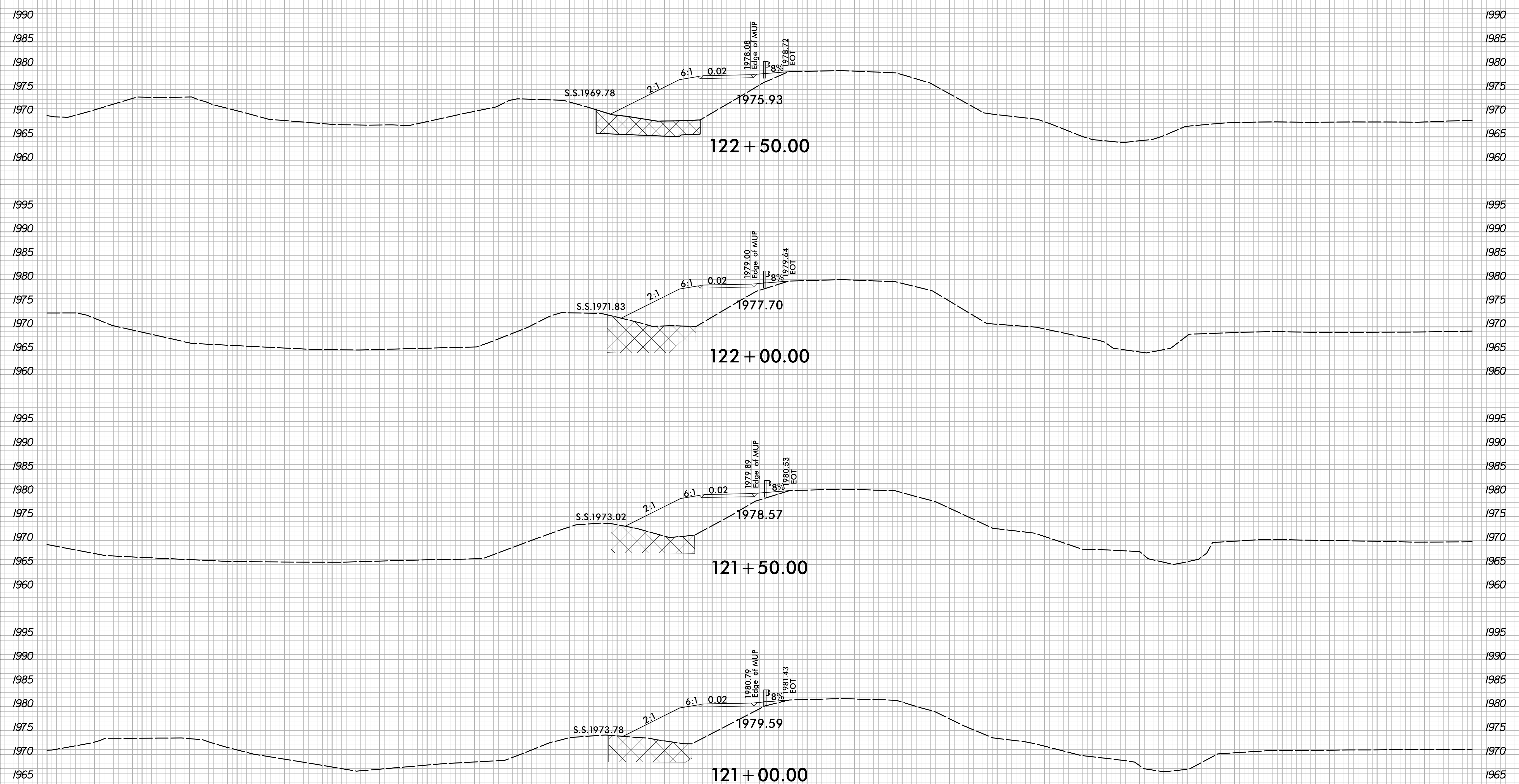
6/23/16



PROJ. REFERENCE NO.	SHEET NO.
A-0009CE	X-18

150 140 130 120 110 100 90 80 70 60 50 40 30 20 10 0 10 20 30 40 50 60 70 80 90 100 110 120 130 140 150

UNDERCUT EXCAVATION

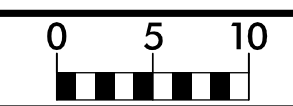


Multi-Use Path along NC 28 (-Y2-)

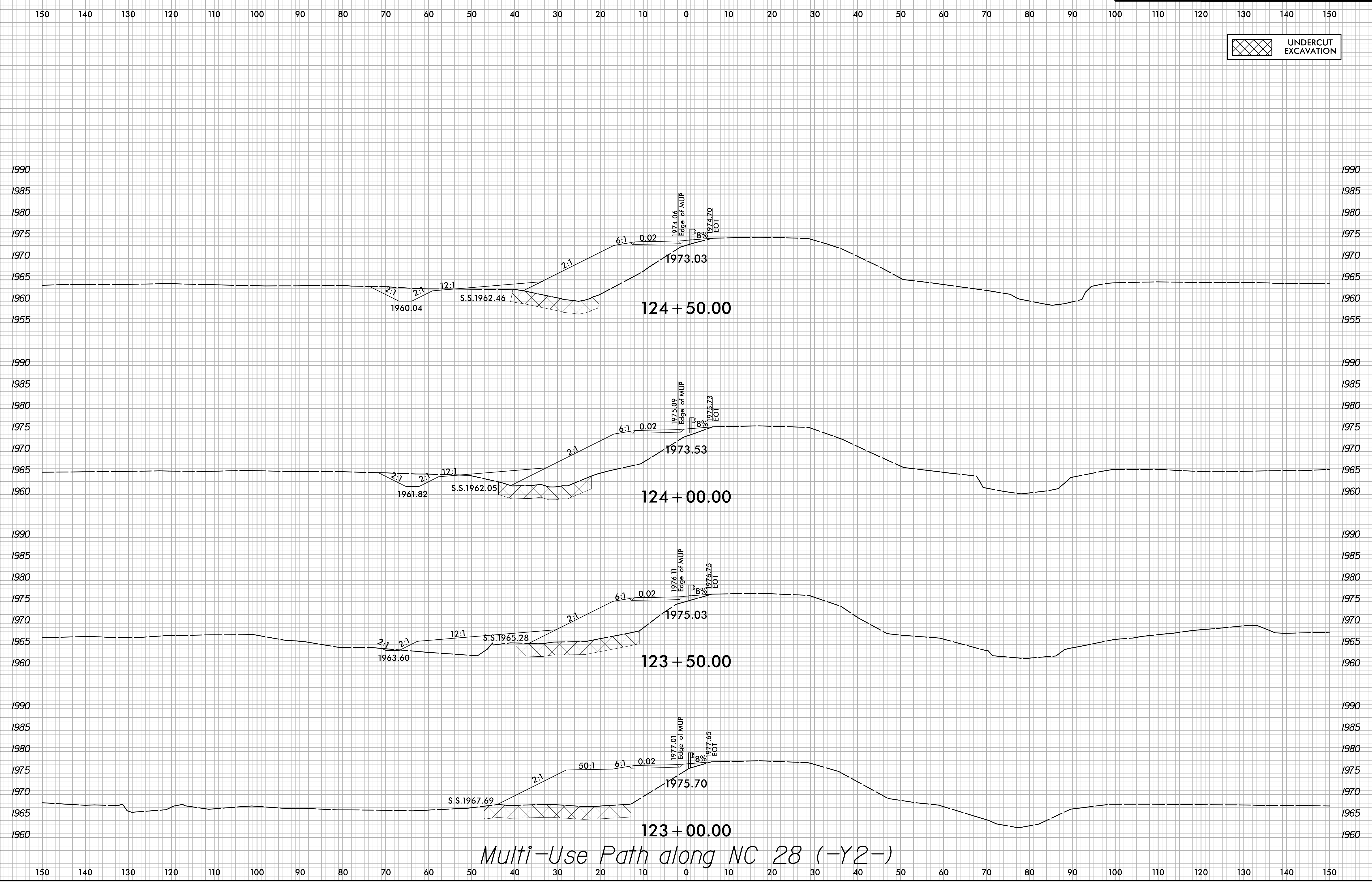
150 140 130 120 110 100 90 80 70 60 50 40 30 20 10 0 10 20 30 40 50 60 70 80 90 100 110 120 130 140 150

5/28/2024
X:\NC00\A-0009CE\Roadway\XSC\A-0009CE_Rdy_xpl_MUP.dgn
User:sm14m

6/23/16
5/28/2024
X:\NC00\A-0009CE\Roadway\XSC\A-0009CE_Rdy_xpl_MUP.dgn
User:sm14m

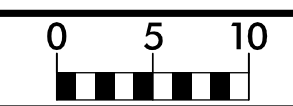


PROJ. REFERENCE NO.	SHEET NO.
A-0009CE	X-19



UNDERCUT EXCAVATION

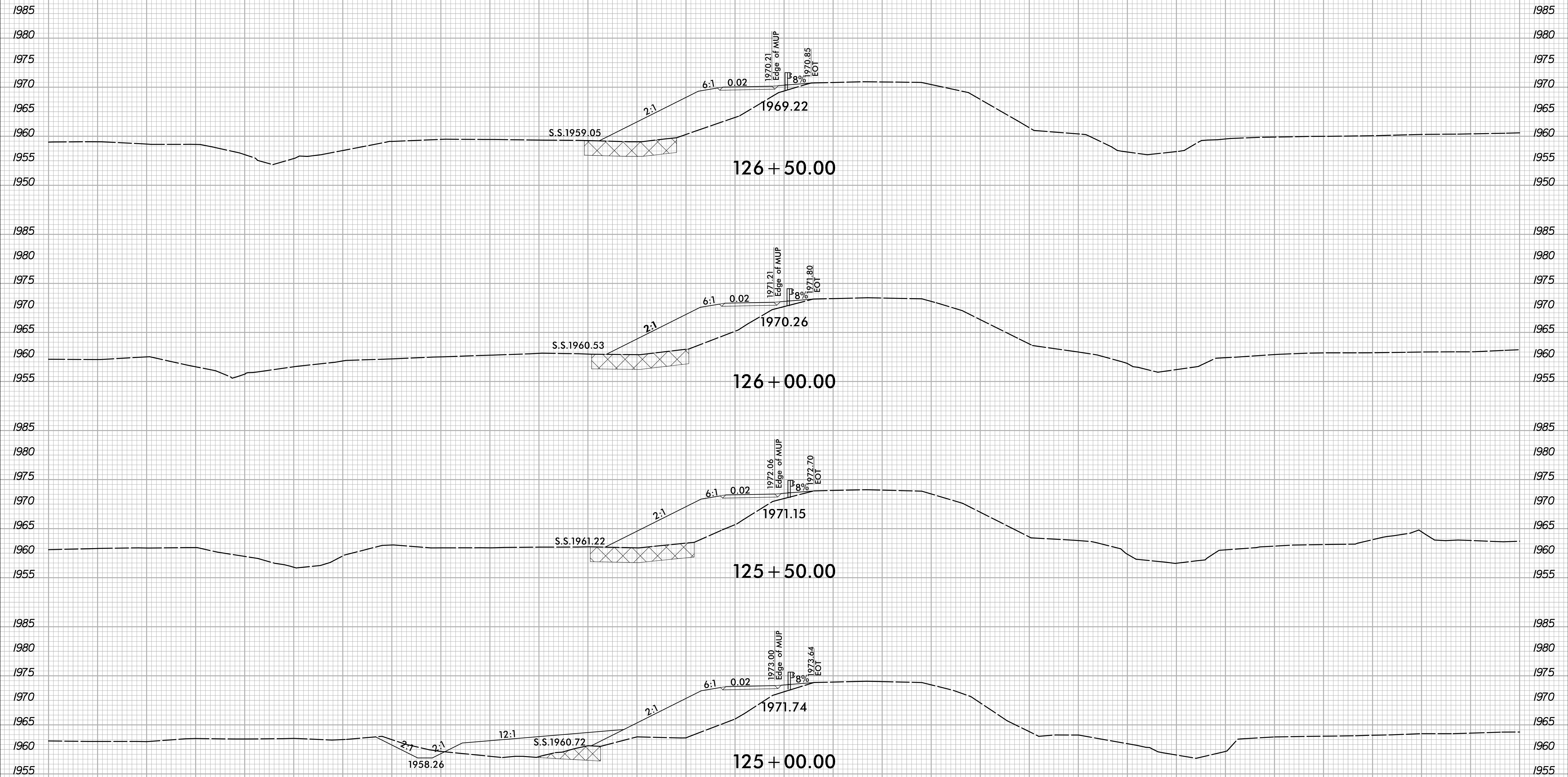
6/23/16



PROJ. REFERENCE NO.	SHEET NO.
A-0009CE	X-20

150 140 130 120 110 100 90 80 70 60 50 40 30 20 10 0 10 20 30 40 50 60 70 80 90 100 110 120 130 140 150

UNDERCUT EXCAVATION

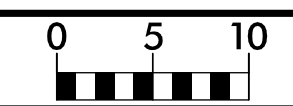


Multi-Use Path along NC 28 (-Y2-)

150 140 130 120 110 100 90 80 70 60 50 40 30 20 10 0 10 20 30 40 50 60 70 80 90 100 110 120 130 140 150

5/28/2024
X:\NC00\A-0009CE\Roadway\XSC\A-0009CE_Rdy_xpl_MUP.dgn
User:sm14m

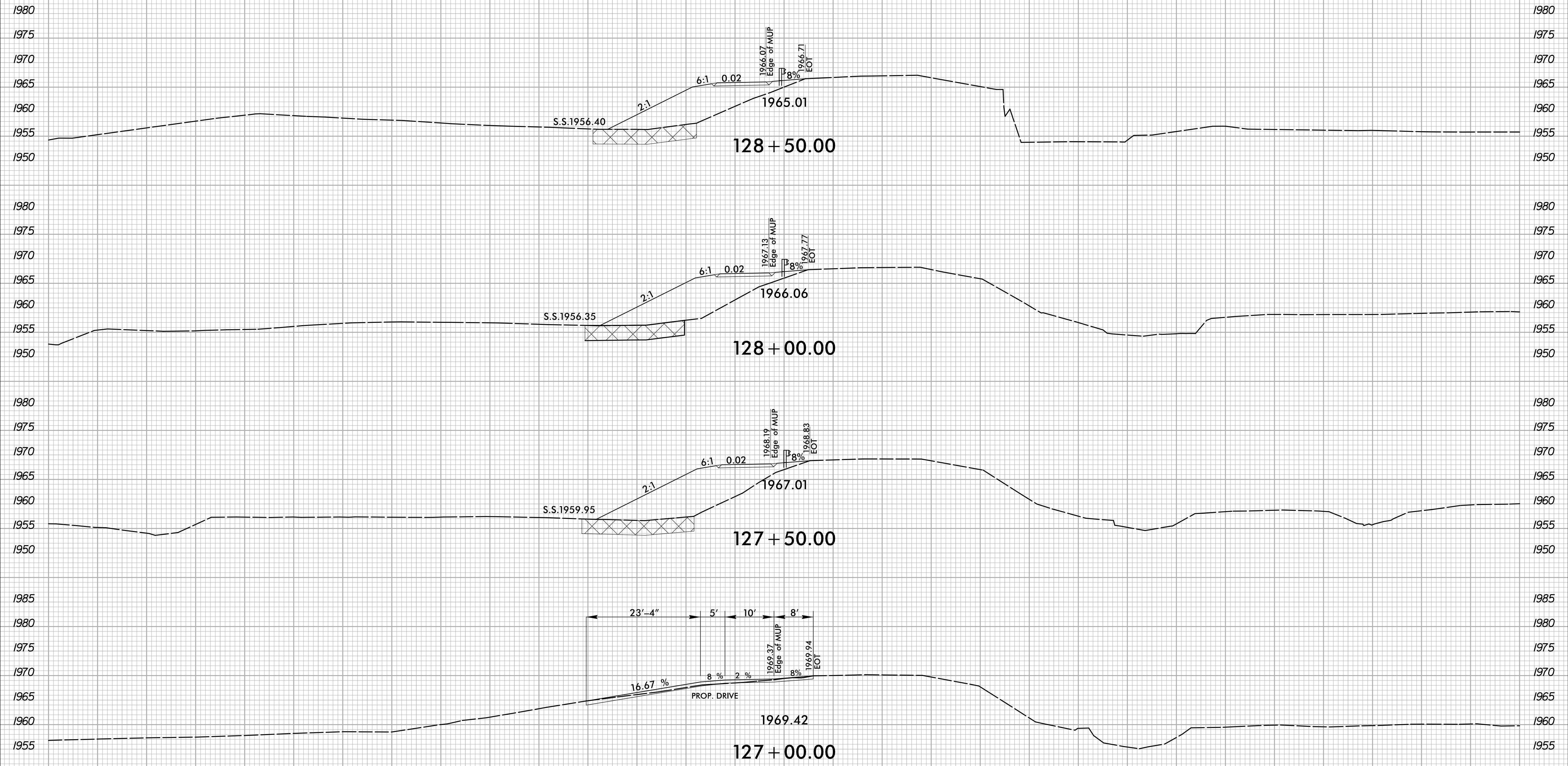
6/23/16



PROJ. REFERENCE NO.	SHEET NO.
A-0009CE	X-21

150 140 130 120 110 100 90 80 70 60 50 40 30 20 10 0 10 20 30 40 50 60 70 80 90 100 110 120 130 140 150

UNDERCUT EXCAVATION

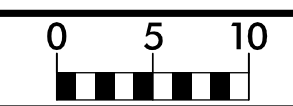


150 140 130 120 110 100 90 80 70 60 50 40 30 20 10 0 10 20 30 40 50 60 70 80 90 100 110 120 130 140 150

Multi-Use Path along NC 28 (-Y2-)

5/28/2024
X:\NC00\A-0009CE\Roadway\XSC\A-0009CE_Rdy_xpl_MUP.dgn
User:sm14m

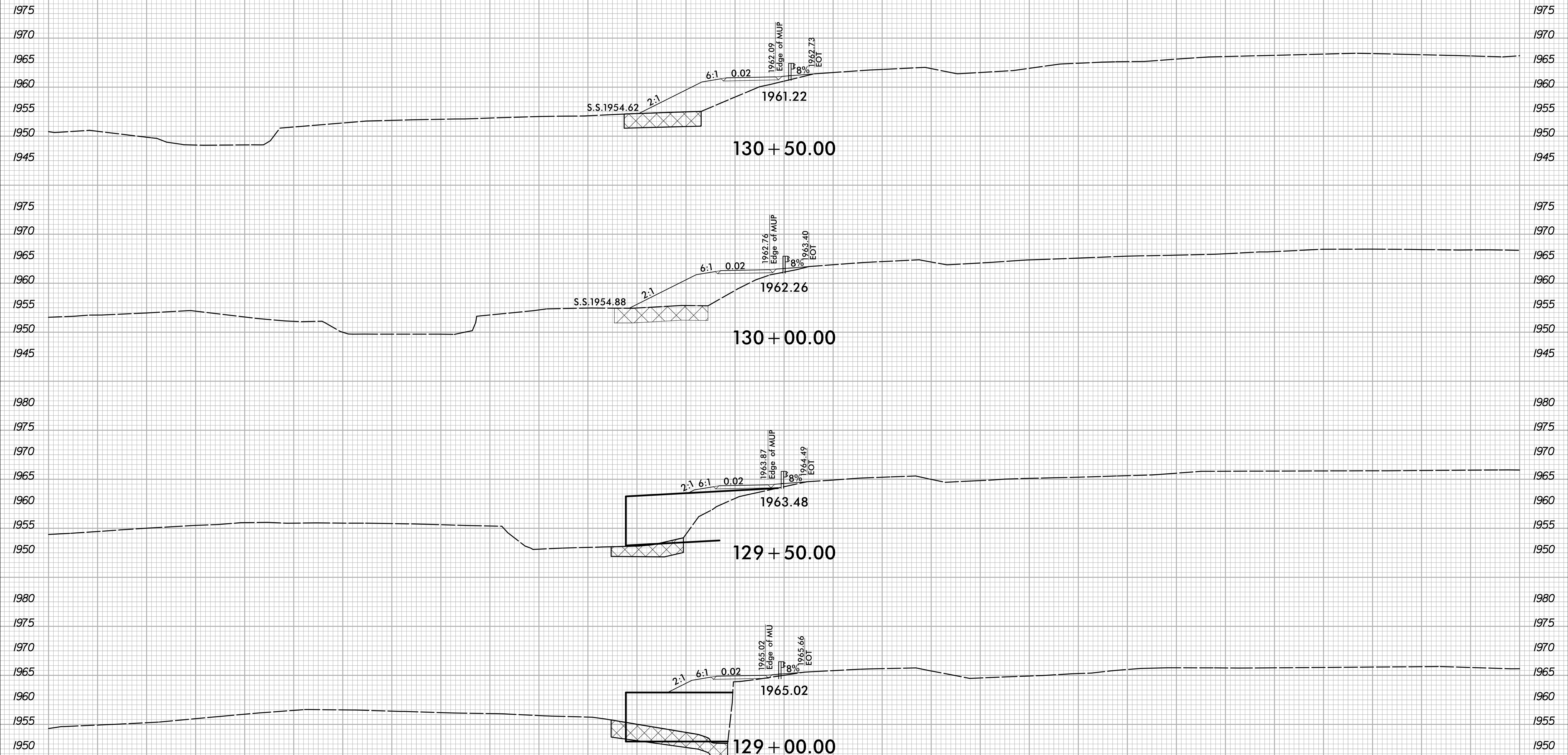
6/23/16



PROJ. REFERENCE NO.	SHEET NO.
A-0009CE	X-22

150 140 130 120 110 100 90 80 70 60 50 40 30 20 10 0 10 20 30 40 50 60 70 80 90 100 110 120 130 140 150

UNDERCUT EXCAVATION



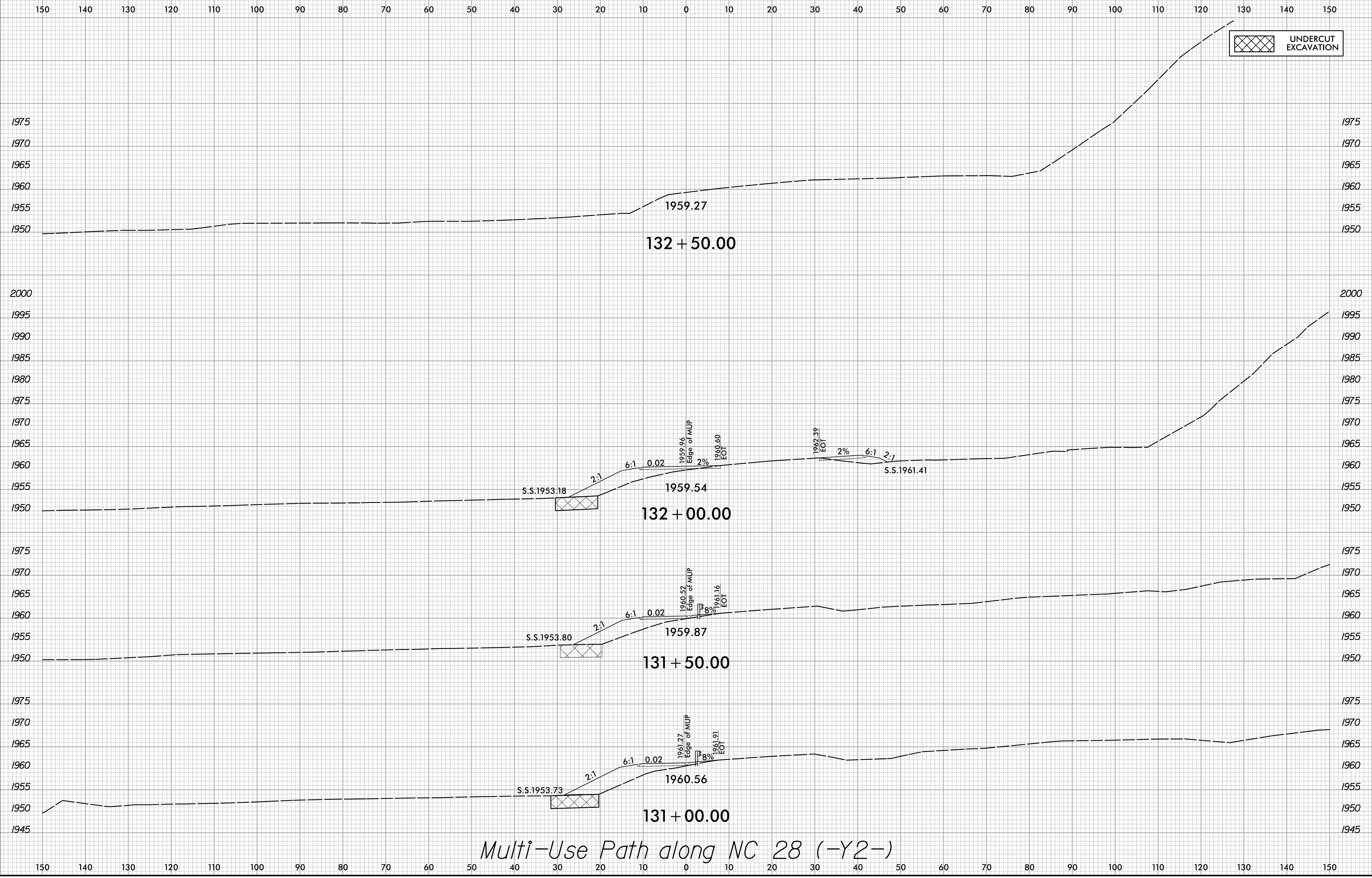
Multi-Use Path along NC 28 (-Y2-)


150 140 130 120 110 100 90 80 70 60 50 40 30 20 10 0 10 20 30 40 50 60 70 80 90 100 110 120 130 140 150

5/28/2024
 X:\NC001\A-0009CE\Roadway\XSC\A-0009CE_Rdy_xpl_MUP.dgn
 User:sm14m

6/23/16
5/28/2024
X:\NC00\A-0009CE\Roadway\XSC\A-0009CE_Rdy_xpl_MUP.dgn
User:sm1vm

0 5 10	PROJ. REFERENCE NO. A-0009CE	SHEET NO. X-23
--------	---------------------------------	-------------------



 UNDERCUT EXCAVATION